



Community Planning & Permitting

Courthouse Annex • 2045 13th Street • Boulder, Colorado 80302

Mailing Address: P.O. Box 471 • Boulder, Colorado 80306

303-441-3930 • www.BoulderCounty.gov

Historic Preservation Staff Memo

Historic Preservation Advisory Board

Thursday, April 3, 2025 – 6:00 p.m.

The Historic Preservation Program has been allocated funds to hire a consultant to help us create a Preservation Plan. Preservation staff has decided to focus on creating a Preservation Plan so that we can more easily share information about our program while working towards our goals and objectives. We hope to move quickly as the funds are to be spent this annual year.

We have included in this meeting's packet a draft Table of Contents of what preservation staff would like to have included in a Preservation Plan. We have also included a slideshow of Table of Contents taken from several municipalities across the country. The first several are of preservation plans from other counties, and the second batch are of preservation plans from cities and towns within Boulder County.

Please look over our draft Table of Contents and the other real examples and think about what would make our program stronger, more equitable, and easier to navigate. Please be prepared to share your ideas, however big or small. We anticipate having another meeting led by a consultant in the future.



Community Planning & Permitting

Courthouse Annex • 2045 13th Street • Boulder, Colorado 80302

Mailing Address: P.O. Box 471 • Boulder, Colorado 80306

303-441-3930 • www.BoulderCounty.gov

Draft Table of Contents for a Boulder County Preservation Plan

- Introduction
- Benefits of Preservation
 - Overall
 - Saving Heritage
 - Economic
 - Higher Values
 - Jobs
 - Heritage Tourism
 - Sustainability
 - Diversity of Housing Stock
 - Boulder County Specific
 - Grants
 - Accessory Dwelling Units (ADUs)
 - Overcoming Size Limits
 - Change of Use
 - Building Code Exemptions
- Brief History of Boulder County
- Past Preservation Activities
 - Historic Zoning District
 - Boulder County Comp Plan (BCCP) and Its Maps
 - Article 15 of the Land Use Code
 - Historic Preservation Advisory Board (HPAB)
 - Inter-governmental Agreements (IGAs)
 - Certified Local Government (CLG)
 - Surveys
 - Contexts
 - Parks and Open Space
 - County-owned Properties
 - HPAB and Community Planning & Permitting Liaison
 - Buildings and Historic Preservation Team
 - Grant Program
 - Heritage Roundtable

- Received Awards/Recognitions
- Existing Cultural Resources
 - Landmarks
 - National
 - State
 - Local
 - Centennial Farms
 - Associated Property Types
 - Native American
 - Mining
 - Cabins
 - Townsites
 - Mills and Associated Structures
 - Agriculture
 - Farms and Ranches
 - Granges
 - Ditches
 - Tourism
 - Transportation
 - Trains
 - Cars
 - Commerce and Industry
 - Niwot
 - Aviation and Aerospace
 - Mid-century Modern
 - Masters of Modern Architecture
 - MCM Architecture Plus Prominent Scientist/Professor
 - Other?
- Partnerships and Collaborations
 - Public Survey
 - Tribal Partners
 - Community Partners
 - Historic Boulder
 - Colorado Preservation, Inc.
 - History Colorado
 - Intra-county Partners
 - Parks and Open Space
 - Office of Racial Equity
 - Native American/American Indian Relations Manager
- Threats
 - Development
 - Natural Hazards
 - Neglect

- Vision, Goals, and Objectives
 - Goal 1: Complete Code Updates
 - Diversity, Equity, and Inclusion Components
 - Update Some Processes
 - Cleanup
 - Historic Zoning District
 - Goal 2: Continue Creating Historic Contexts, Surveys, and Districts
 - Native American Ethnographic Study
 - Hispanic Farmers Historic Context
 - Japanese Farmers Historic Context
 - Flood Zone Reconnaissance Survey
 - Mid-century Modern Reconnaissance Survey
 - Mobile Homes Windshield Survey
 - Allenspark District
 - Eldora District
 - Goal 3: Create an Enforcement Policy
 - Goal 4: Strengthen Public Information Access
 - Rebuild Webpages
 - Redo Forms and Applications
 - Links to Previous Reports/Studies
 - Increase GIS Presence
 - Create a StoryMap
 - Update Self-guided Tour to Online
 - Goal 5: Update and Manage Files
 - Update Archaeology Maps in BCCP
 - Staff Archaeologist
 - Photo Retention Policy
 - Scan Slides
 - Organize Photos
 - File Cleanup
 - Scan Files
 - Organize Files
 - Map Cleanup
 - Scan Maps
 - Organize Maps
 - Goal 6: Create Design Guidelines for Expediting Processes
 - Eldora
 - Allenspark
 - Cabin Renovations
 - Ranch, Split, Split-entry Renovations



Examples of Preservation Plan Tables of Contents

County Plans
from across the U.S.





Park County Historic Preservation Plan
2015-2020

Addendum to:
Historic Preservation Plan for Park County, Colorado (2000)
Park County Historic Preservation Long-Range Preservation Plan 2010-2015



Park County Department of Heritage, Tourism, and Community Development
Park County Historic Preservation Advisory Commission

Table of Contents

INTRODUCTION	2
SUMMARY OF ACHIEVEMENTS - 2010-2015	4
2015-2020 GOALS AND OBJECTIVES	14
2015-2020 ACTION ITEMS	
Cultural Resources Management	15
Public Education and Outreach	18
Heritage Tourism	19
Partnership and Collaboration	20
APPENDICES	
A. Maps of Park County Registered Historic Sites	21
B. Park County Registered Historic Sites	32
C. State Preservation Grants Awarded to Projects in Park County 2010-2015	39
D. PCHPAC Preservation Matching Grants Awarded 2010-2015	40
E. Park County Historic Preservation Plan Survey Results	41

CANYON COUNTY, IDAHO HISTORIC PRESERVATION PLAN



PREPARED FOR

**CANYON COUNTY
BOARD OF COUNTY COMMISSIONERS**

BY

PRESERVATION SOLUTIONS LLC

31 AUGUST 2018

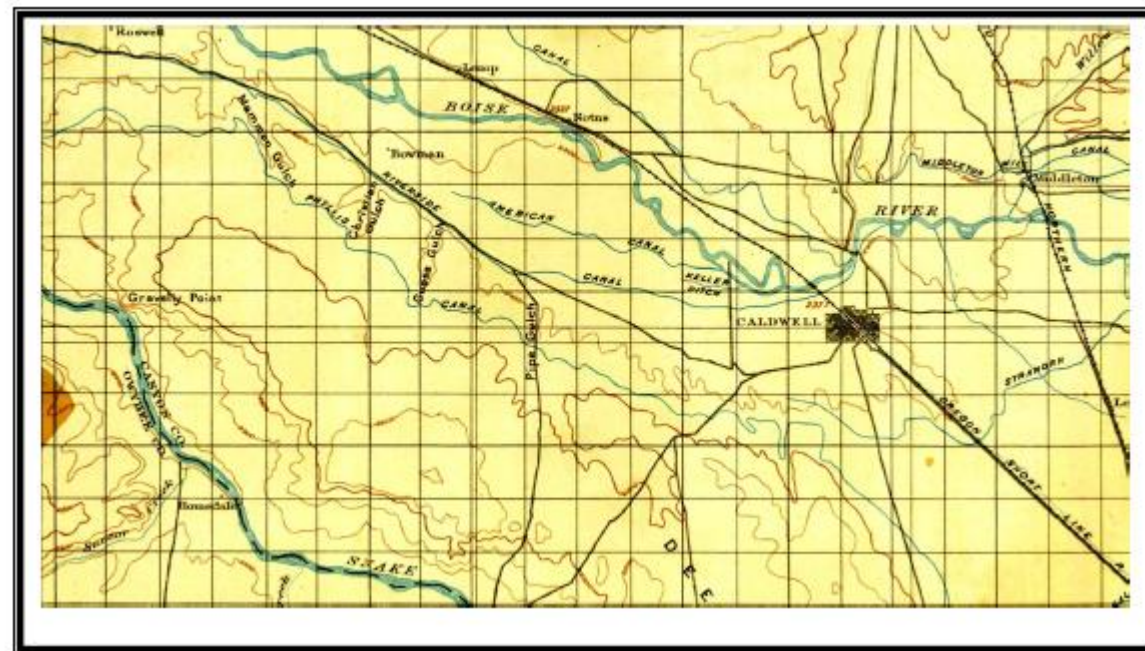


TABLE OF CONTENTS

Acknowledgements	1
Introduction	3
Benefits of Preservation	5
Historic Resources: Historic Contexts	7
Historic Resources: Associated Property Types	15
Past Preservation Activities	25
Status of Historic Preservation in Canyon County: Results of Public Opinion Poll	29
Recommendations – Goals & Action Steps	30
Implementation Tables	42
Implementation Tools	45
Selected Bibliography	47
Appendices	48

IDAHO COUNTY, ID HISTORIC PRESERVATION PLAN

TABLE OF CONTENTS

Purpose	2
Introduction	2
Benefits of Preservation	4
Historic Resources: Contexts & Property Types	6
Past Preservation Activities	22
Current Status of Preservation in Idaho County	25
Recommendations	36
Goal 1:	37
Goal 2:	40
Goal 3:	41
Goal 4:	45
Implementation Tables – Organized by Goal Categories	46
Implementation Tables – Organized by Level of Importance	50
Implementation Tools	53
Bibliography	55
Appendices	
A: Federal, State, and Local Preservation Network	57
B: Federal Financial Incentives for Historic Preservation	61
C: Recommended Resources	62
D: Previous Documentation Maps	63



PREPARED FOR

IDAHO COUNTY
HISTORIC PRESERVATION COMMISSION



BY

PRESERVATION SOLUTIONS LLC

06 DECEMBER 2015



The preparation of this preservation plan has been financed in part with federal funds from the National Park Service, U.S. Department of the Interior. However, the contents and opinions do not necessarily reflect the view or policies of the Department of the Interior, nor does the mention of trade names or commercial products constitute endorsement or recommendation by the Department of Interior.

Cover photos top to bottom: 1) Camas Prairie barn, August 2014 (PSLLC); 2) Woodland School, October 1918 (courtesy Idaho County Historic Preservation Commission); and 3) First Nez Perce National Forest Ranger Meeting, 1909 (courtesy Nez Perce National Forest, available from www.fs.usda.gov/photogallery/nezperceclearwater/learning/history-culture/gallery).

Teton County Historic Preservation Plan

July 2024



Table of Contents

Acknowledgements	3
Plan Summary	4
Background	6
Historic Context	7
Historic Architecture & Sites	26
Analysis of Current Tools and Conditions	28
Community Survey	32
Vision, Goals & Objectives	40
Integration with Current Plans	55
Archaeology	58
Appendix	62
Appendix I. Acronyms	
Appendix II. Bibliography & Sources	
Appendix III. Teton County Historic Resources List	
Appendix IV. Teton County Historic Resources Map	
Appendix V. Teton County Historic Preservation Ordinance	
Appendix VI. Relevant Goals from the 2012 Teton County Comprehensive Plan	
Appendix VII. Historic Preservation Plan Survey Results	
Appendix VIII. Historic Preservation Plan Goals (by Goal)	
Appendix IX. Historic Preservation Plan Goals (by Timeline)	
Appendix X. Additional Resources	
Appendix XI. Consultant Information	

Historic Preservation Plan

Identify | Protect | Promote



January 2018

Table of Contents

Chapter 1: Background	1-1
Introduction	1-1
Delaware County 2035	1-2
Historic Preservation Plan	1-4
Goals	1-6
Delaware County Profile	1-6
Historic Preservation Overview	1-14
Definition	1-14
Benefits of Historic Preservation	1-14
The Historic Preservation Movement in the United States	1-16
Legal Basis for Historic Preservation	1-17
Historic Preservation Planning Efforts	1-18
Statewide Preservation Planning	1-18
Delaware County Efforts	1-18
Municipal Efforts	1-21
Looking Ahead	1-22
Chapter 2: County Through the Years	2-1
Overview	2-1
Evolving Development Patterns	2-1
Architectural Trends	2-2
Native and Earliest European Settlers: Up to 1699	2-3
Revolutionary War & A New Nation: 1700-1830	2-6
Industrial Growth: 1831 -1870	2-8
Turn of the Twentieth Century: 1871 – 1919	2-11
Interwar Period and Postwar Boom: 1920 – 1966	2-13
Epilogue (1967-present)	2-16
Chapter 3: Historic Resources	3-1
Overview	3-1
Defining Historic Resources	3-1
National Register of Historic Places	3-3
Overview	3-3
National Register Resources in Delaware County	3-4
Archaeological Resources	3-5
Resources in Historic Districts	3-8
Delaware County Pilot Historic Resource Inventory	3-8
Overview	3-8
Year of Construction	3-10
Architectural Style	3-12
Historic and Current Use	3-13
Ongoing Data Collection	3-16
Chapter 4: Preservation Toolbox	4-1
Overview	4-1
Documentation Tools	4-1
Historic Resource Surveys	4-1

National Register of Historic Places.....	4-2
Revitalization-Based Tools.....	4-2
Building Conservation.....	4-3
Adaptive Reuse.....	4-3
Delaware County Design Guidelines: A Template for Municipalities.....	4-4
Preservation Easements.....	4-4
Regulatory Tools.....	4-4
Zoning for Historic Resources.....	4-5
Local Historic District Ordinance.....	4-7
Funding Tools.....	4-8
Federal Funding Incentives.....	4-8
State Funding Incentives.....	4-9
Additional Funding Tools.....	4-11
Preservation Organizations.....	4-11
Chapter 5: Objectives and Action Plan	5-1
Overview.....	5-1
How the County Should Use This Plan.....	5-1
How Municipalities Should Use This Plan.....	5-1
Action Plan.....	5-2
Roles and Responsibilities.....	5-4
Municipalities.....	5-4
Delaware County.....	5-5
Implementation Partners and Support.....	5-6
Commonwealth of Pennsylvania.....	5-6
Organizations, Non-Profits, and Historic Groups.....	5-7
References	R-1
Appendix A: Glossary of Acronyms	A-1
Appendix B: Glossary of Terms	B-1
Appendix C: Data Sources for Mapping.....	C-1
Appendix D: Architectural Styles Guide.....	D-1
Appendix E: Protective Status By Municipality.....	E-1
Appendix F: National Register Resource Data Tables	F-1
Appendix G: Number and Function of Potential Archeological Sites	G-1
Appendix H: Historic House Museums	H-1
Appendix I: County-owned Historic Resources.....	I-1
Appendix J: Historic Resource Inventory Data Tables	J-1
Appendix K: Public Participation.....	K-1
Appendix L: Public Comment Period	L-1

List of Maps

Map 1-1: Delaware County.....	1-1
Map 1-2: Character Areas and Central Places	1-9
Map 1-3: Municipalities with Historic Preservation Zoning.....	1-21
Map 2-1: Native American Sites.....	2-4
Map 2-2: Historic Mill Locations in Delaware County.....	2-9
Map 2-3: Historic Railways in Delaware County.....	2-10
Map 3-1: Pilot Historic Resource Inventory Municipalities	3-9

List of Tables

Table 1-1: Municipalities with the Greatest Population Change.....	1-12
Table 1-2: Delaware County Housing Type.....	1-13
Table 3-1: Adaptively Reused Resources.....	3-15
Table 3-2: Vacant, Ruined, or Demolished Resources.....	3-16
Table 5-1: Action Plan.....	5-2

List of Charts

Chart 1-1: Delaware County Population 1790-1900.....	1-11
Chart 1-2: Delaware County Population 1900-2000.....	1-11
Chart 1-3: Year Structure Built.....	1-14
Chart 3-1: National Register Resources and National Historic Landmarks in Delaware County.....	3-4
Chart 3-2: National Register Resource Categories in Delaware County.....	3-5
Chart 3-3: Number of Potential Archaeological Sites Identified.....	3-7
Chart 3-4: Historic Resource Construction by Time Period	3-10
Chart 3-5: Historic Resources by Decade.....	3-11
Chart 3-6: Historic Resource Construction by Architectural Time Period	3-12
Chart 3-7: Historic Use vs. Current Use.....	3-13




Table of Contents



	PAGE NUMBER
CHAPTER 1: INTRODUCTION.....	1.1 - 1.6
INTRODUCTION	1.1
HPC DESIGNATIONS	1.1 - 1.2
PAST STUDIES	1.2 - 1.3
PARTNERS	1.3 - 1.4
PLAN DEVELOPMENT	1.4 - 1.6
CHAPTER 2: HISTORIC PROPERTIES.....	2.1 - 2.6
NATIONAL REGISTER OF HISTORIC PLACES	2.1 - 2.3
HORRY COUNTY HISTORIC PROPERTY REGISTER	2.4 - 2.5
DESIGNATION PROCESS	2.5 - 2.6
CHAPTER 3: BENEFITS OF HISTORIC PRESERVATION.....	3.1 - 3.4
SENSE OF PLACE	3.1
ENVIRONMENTAL	3.1 - 3.2
ECONOMIC	3.2
REDEVELOPMENT	3.2 - 3.3
JOB GROWTH	3.3
HERITAGE TOURISM	3.3 - 3.4
CHAPTER 4: THREATS TO HISTORIC PRESERVATION.....	4.1 - 4.5
DEVELOPMENT	4.1 - 4.3
ABANDONMENT	4.3
NATURAL HAZARDS	4.3 - 4.4
CHAPTER 5: PRESERVATION AND EDUCATION.....	5.1 - 5.2
CHAPTER 6: PROJECTS OF THE HPC.....	6.1 - 6.3
HISTORIC HIGHWAY MARKERS	6.1
CEMETERY PROJECT	6.1
HISTORIC DRIVING BROCHURES	6.2
HIGH SCHOOL VIDEO CONTEST	6.2
LEGACY BUSINESS AWARDS	6.2 - 6.3
DIGITAL IMAGES	6.3
CENTURY FARM ASSISTANCE PROGRAM	6.3
CHAPTER 7: GOALS AND STRATEGIES.....	7.1 - 7.3
REFERENCES.....	8.1 - 8.3
REFERENCES	8.1
ARCHAEOLOGICAL SURVEYS	8.2 - 8.3
APPENDIX A SURVEY.....	9.1 - 9.8



Tarrant County Historic Preservation Plan



Prepared for
Tarrant County Commissioners Court
and
Tarrant County Office of Historic Preservation and Archives
Fort Worth, Tarrant County, Texas
January 2021

Table of Contents

Executive Summary	i
Acknowledgements	v
Acronyms	vi
Key Terms and Definitions	viii
1. Introduction	1-1
Legacy of Preservation Successes in Tarrant County	1-2
Purpose of the Countywide Historic Preservation Plan	1-3
Vision and Guiding Principles	1-6
Key Aspects of the Preservation Plan	1-8
2. Preservation Programs and the Present State of Preservation in Tarrant County	2-1
Preservation Programs	2-1
Federal-Level Preservation Programs	2-1
Federal/State Cooperative Programs	2-2
Federal/State Preservation Tax Credits	2-4
State-Level Programs	2-6
Local-Level Programs	2-14
Current Historic Designations	2-15
3. Public Input and Feedback	3-1
Initial Round of Public Input	3-1
Second Round of Public Input	3-2
4. Goals and Objectives	4-1
Goal 1: Update the Countywide Historic Resources Survey	4-2
Goal 2: Promote Economic Benefits and Incentives	4-7
Goal 3: Increase the Number of Historic Designations	4-13
Goal 4: Enhance Public Policies Encouraging Preservation	4-19
Goal 5: Relationship Building and Working with Municipalities	4-24
Goal 6: Continue Public Outreach and Involvement Efforts	4-31
Goal 7: Create a Record of the Prehistory and Archaeology of Tarrant County	4-39
5. Survey Plan	5-1
Introduction	5-1
Survey Plan Methodology	5-3
Survey Plan for Unincorporated Tarrant County	5-6
Survey Plan for Municipalities in Tarrant County	5-51
Funding Sources for Historic Resources Surveys	5-57
6. Action Plan	6-1
7. Bibliography	7-1
8. Appendices	
Appendix A: Selected Preservation Contacts List	
Appendix B: Designated Properties List	
▪ National Register of Historic Places	
▪ Recorded Texas Historic Landmarks	
▪ State Historical Subject Markers	

- Historic Texas Cemeteries
- Texas Centennial Markers
- Historic Resources Surveys
- State Antiquities Landmarks
- Texas Heritage Trails Places of Interest
- Family Land Heritage Properties

Appendix C: Previously Identified Historic Resources

Appendix D: Preservation Toolkit

- How do I contact the Tarrant County Historic Preservation Office and CLG?
- How do I determine if a property is already designated as historic?
- How can I learn about municipal preservation policies in Tarrant County?
- How do I seek appropriate historic designation for a property?
- How do I take advantage of preservation tax incentives?
- Where can I find information about the economic benefits of preservation?
- Where can I find technical information and guidance about how to appropriately rehabilitate a historic property?
- Where can I find information about the sustainability of historic preservation?
- How can I apply for grants and financial aid for preservation projects?
- How can I participate in the Section 106 consultation process for federal projects?
- How can I learn more about the role of archeology in the preservation process in Texas?
- How to learn more: Additional online resources and references

Appendix E: Overview of Municipal Government Preservation Programs, Regulations, and Incentives

Appendix F: Identified Potential Historic Resources

- Properties identified on 1959 topographic maps and with 1959 or earlier Tarrant Appraisal District (TAD) date
- Properties targeted review during windshield survey of unincorporated areas
- Properties targeted for cultural landscape/rural historic landscape/agricultural complex analysis

Appendix G: Customized Survey Recommendations for Specific Municipalities in Tarrant County

Appendix H: Public Input Results

Appendix I: Sample Interlocal Agreement

King County Historic Preservation Program Strategic Plan

2013 – 2020

“How do we
know it's us
without
our past?”

– John Steinbeck



King County
Department of
Natural Resources and Parks
Historic Preservation Program

November 2013

Table of Contents

Executive Summary	1
-------------------------	---

CHAPTER 1: INTRODUCTION

Section 1.1: Background and context	3
Section 1.2: Strategic planning	9
Section 1.3: Trends and challenges	10
Section 1.4: The planning process	14

CHAPTER 2: CHARTING THE FUTURE

Section 2.1: Vision, mission and guiding principles	17
Section 2.2: Elements of the plan	18
Section 2.3: Goals, objectives and actions	19
Section 2.4: Priorities for action	33

CHAPTER 3: PLAN PERFORMANCE MONITORING

Section 3.1: Plan Performance Monitoring	35
--	----

APPENDICES

Appendix A: Acronyms	41
Appendix B: Regulatory Framework	43



Photo: Holly Taylor

Martindale-Kvisvik Farm (1917-1938), Vashon Island



Sheridan County Historic Preservation Plan

APRIL 2022

Prepared by:



Kristin Campbell, Christine Varah, Carrie Edinger,
and Katie Curtiss with contributions from Don Fisk
Sheridan County Historic Preservation Commission

and

**Cushing
Terrell.**

Sarah Berwald
Cushing Terrell

Wagon Box Monument. Photo
Courtesy of JoAnne Puckett

TABLE OF CONTENTS

Acknowledgments	iii
Illustrations	iv
Introduction	2
Summary of Select Historic Resources	4
Sheridan County History and Character	8
Establishing a Vision for Preservation in Sheridan County	12
Public Involvement and Survey Results	14
Tribal Partners	14
Community Partners	15
Public Survey	15
Survey Results	19
Preservation Planning Objectives	22
Technical Approaches to Achieve Objectives	23
Creating Awareness of Historic Preservation	23
Community Engagement	25
Financial Incentives and Funding Opportunities	27
Data Collection and Analysis Strategy	29
Municipal Government Partnership	31
Preservation Tools and Incentives	34
Wyoming State Historic Preservation Office	34
Downtown Sheridan Association	35
Sheridan Community Land Trust	36
Wyoming Room at the Sheridan County Fulmer Public Library	37
Alliance for Historic Wyoming	38
Additional Organizations with Preservation Interests	38
Next Steps to Enhance Preservation Efforts Throughout Sheridan County	41
Conclusion	44
Appendices	46
A: Summary of Select Historic Resources	46
B: Invitation to Comment Letter Sent to Tribal Partners	51
C: Invited Tribal Partners	52
D: Survey Results	54

Boulder County City and Town Plans





A Sense of Place, A Sense of Purpose


A PLAN FOR THE CITY OF BOULDER'S
HISTORIC PRESERVATION PROGRAM

- 2013 -
Updated 2019



TABLE OF CONTENTS

	PAGE
ACKNOWLEDGEMENTS	4
EXECUTIVE SUMMARY	5 - 6
I. A SENSE OF PLACE	7
Development of the Historic Preservation Plan	8
II. HISTORIC PRESERVATION PROGRAM - DESCRIPTION AND ANALYSIS	11
Current Program Overview	12
Boulder's Historic Preservation Ordinance	13
Landmarks Board	14
Landmark and Historic District Designation	15
Designated and Potential Historic Districts	16
Design Review	17
Historic District Design Guidelines	18
Demolition Review	19
Historic Preservation Incentives	20
Internal Coordination	21
Enforcement	21
Survey and Historic Contexts	22
Historic and Prehistoric Archaeology	24
Disaster Preparedness	24
Community Engagement	25
Structure of Merit Program	25
III. A SENSE OF PURPOSE	27
Goals and Objectives	29
Recommendations	30
Historic Resource Protection	31
Community Engagement and Collaboration	36
Program Operation Improvements	40
Implementation of the Plan	44
Prioritization Chart	45



Historic Preservation Master Plan Erie, Colorado

July 2017

TABLE OF CONTENTS

Executive Summary	v
Priorities	ix
Chapter 1 • Overview	1
1.1 Introduction	1
Population Growth on the Front Range	2
The Value of Historic Preservation in Colorado	2
1.2 The Planning Process	7
1.3 The Foundation of this Plan	9
Chapter 2 • Erie's Historic Character	11
2.1 Introduction	11
2.2 Erie's Setting	11
2.3 Mining, Railroad, and Farming	12
Regional Economy	13
2.4 Periods of Development	14
Natural and Indigenous Landscape	14
Agricultural Landscape: Settlement to Present	14
Mining Landscape: 1870–1978	16
Rural Residential Expansion: 1950–1990	17
Building a Successful Front Range Community: 1990 to Present	17
Chapter 3 • Historic Preservation Context	19
3.1 Introduction	19
3.2 Town of Erie Historic Preservation Programs	19
The Erie Historic Preservation Advisory Board	19
Town of Erie Collaboration with Federal and State Historic Preservation Programs	21
Historic Preservation Advisory Board Operations	23
3.3 County Support for Historic Preservation	23
Boulder County	23
Weld County	24
3.4 State Support for Preservation: History Colorado	25
Historic Resource Surveys	25
National and State Registers	26
State Historical Fund	26
Funding for CLG Operations and Programs	27
Preservation Tax Credits	27



(TABLE OF CONTENTS, cont'd)

Review and Compliance	28
Archaeology	29
3.5 Other Erie Agencies	29
Community Development Department	29
Comprehensive Plan	30
Unified Development Code	31
Parks and Recreation Department	32
PROST Master Plan	33
Downtown Redevelopment Framework Plan	34
Coal Creek Park Conceptual Design Plan	35
Urban Renewal Authority	35
Historic Old Town Erie Urban Renewal Plan	35
Town Clerk's Office	36
Economic Development	36
3.6 Existing and Potential Local Partners in Preservation Activities	37
High Plains Library District	37
Erie Historical Society	38
Economic Development	38
Other Organizations	38

Chapter 4 • Historic Preservation Approach43

4.1 Introduction	43
4.2 An Approach for Historic Preservation in Erie	44
Understand Buildings and Landscapes	44
Educate Owners and Community Leaders	45
Take Steps to Enhance Erie's Resources and Identity	46
4.3 Vision and Goals	46
4.4 Principles for Historic Preservation in Erie	47

Chapter 5 • Erie's Historic Preservation Program49

5.1 Introduction	49
5.2 Roles of the Erie Historic Preservation Advisory Board	49
5.3 Recognize Historic Resources Important to the Town of Erie (and Undertake Related Special Projects)	53
EHPAB Roles in Survey and Documentation	53
EHPAB Roles in Designation of Historic Resources	54
5.4 Enable Private Property Owners to Maintain Historic Structures	55



(TABLE OF CONTENTS, cont'd)

5.5 Communication with Erie's Board of Trustees, Interface with Town Planning Processes	56
5.6 Maintain Efficient, Effective Operations	56
5.7 Conduct Outreach to Other Governmental Agencies	57

Chapter 6 • Town of Erie Stewardship59

6.1 Introduction	59
6.2 Landscape Conservation	60
6.3 Town Planning and Development	60
6.4 Town Stewardship of Public-Trust Historic Properties and the Public Domain	60
Lincoln School	60
Mount Pleasant Cemetery	61
Al and Mary Schofield Farm	61
Old Town Hall ("City Hall")	62
The Erie Linear (Railroad) Park	62
Coal Creek Park	63
Other Properties	63
Public Domain	63



Chapter 7 • Taking Advantage of Erie's Historic Landscape65

7.1 Introduction	65
7.2 Historic Landscape Contexts	67
7.3 Surveying Landscape Resources and Sites	68
Coordinating Surveys with Existing Land Planning in Erie and the Erie Planning Area	71
7.4 Preservation of Significant Landscape Resources	72



Chapter 8 • Preserving Historic Resources in Old Town Erie75

8.1 Introduction	75
8.2 Research and Recognition	77
Surveying Old Town Erie	77
Designating Historic Resources in Old Town Erie	77
8.3 Local Action to Protect Old Town Erie's Character and Historic Resources	81
Designating Local Landmarks	82
Public Recognition	80
Incentives	80
Protection in State and Federal Environmental Review	80



(TABLE OF CONTENTS, cont'd)

Strengthening the Unified Development Code in Old Town Erie	82
Existing Conditions for Protecting the Character of Old Town Erie	82
Protecting the Character of Old Town Erie through Regulation of Density and Dimensions of Development	83
Protecting the Character of Old Town Erie through Design Review	84
Potential for Local Historic District Designation	86
8.4 Supporting Downtown Growth and Change	87
8.5 Comprehensive Planning to Support Old Town Erie	89
Chapter 9 • Public Outreach and Engagement	91
9.1 Introduction	91
9.2 Public Outreach	93
9.3 Special Interpretive Projects	93
9.4 Consider How to Preserve Erie-related Archives and Collections	95
REFERENCES	98
APPENDIXES	
A: All Strategies, by Chapter and Topic	99
B: Request for Certified Local Government Status Form	107
C: Secretary of the Interior's Standards for Rehabilitation	109
D: Erie's Comprehensive Plan RE: Historic Preservation	113
E: Preservation Treatments	117
F: Surveyed Historic Resources in Erie and Vicinity Maintained by History Colorado in the Compass Database	119
G: Colorado's Historic Preservation Tax Credit for Residential and Commercial Properties	124
H: Excerpts from the Unified Development Code as It Affects Old Town Erie	129
I: Neighborhood Conservation Overlay District Example, Boulder County, Colorado	131



(TABLE OF CONTENTS, cont'd)

TABLES

1.1: Front Range Projected Growth (2017)	2
Info-graphic: Historic Preservation's Economic Impacts	4-5
2-1: Historical Population of Erie, CO	16
3-1: Roles of Local Agencies, Staff, and Partners in Encouraging Historic Preservation in Erie	28
3-2: Town of Erie Plans	30
5-1: Relationships among EHPAB Roles, Plan Goals, and Erie's Ordinance Language	50

MAPS

In the Executive Summary:

Town of Erie, Colorado, Zoning Map	vii
Identified and Potential Historic Resources in Old Town Erie (Survey Is Needed for Complete Identification)	xv
Historic Resources in the Erie Planning Area (Survey Is Needed for Complete Identification)	xvi

In the Master Plan:

7-1: Erie's Planning Area and Neighboring Community Context	66
7-2: Town of Erie 2017 Recreation Trail Map	69
7-3: Historic Resources in the Erie Planning Area (Survey Needed)	70
7-4: Former Mine Locations in the Erie Region	72
8-1: Town of Erie Zoning Map for Old Town Erie	78
8-2: Identified and Potential Historic Resources in Old Town Erie (Survey Needed)	79





Table of Contents

Acknowledgements	iii
Project Funding	iv
Section 1 - Introduction: Vision and Process	
1.1 Executive Summary	1
1.2 Vision Statement	3
1.3 Purpose of Historic Preservation Master Plan	3
1.4 What is Historic Preservation?	5
1.5 Public Engagement Activities	6
Section 2 - Historical Context	
2.1 A Brief History of Lafayette	9
2.2 Resources for Additional Information	17
2.3 Past Surveys and the Documentation of Historic Resources	17
Section 3 - Identification of Historic Areas	
3.1 Original Lafayette Townsite	23
3.2 West Lafayette	24
3.3 Public Road	25
3.4 Early Historic Plats & Additions	27
3.5 Agricultural Areas	30
3.6 Post-War and Mid-Century Development	31
Section 4 - Education and Outreach	
4.1 Values of Historic Preservation	35
• Historic Preservation and Economic Development	35
• Historic Preservation and the Environment	36
• Historic Preservation and Community Character/Quality of Life	37
4.2 Existing Education and Outreach Programs	38
4.3 Recommendations for Education and Outreach Development	40
4.4 Signage and Wayfinding	42
Section 5 - Goals and Policies	
5.1 What are the Resources We Want to Protect?	45
5.2 How Can We Achieve Protection?	45
5.3 Existing Land Use and Preservation Codes	47
5.4 Priorities for Preservation Efforts	53
Section 6 - Five-Year Action Plan	
6.1 Recommended Activities and Timeframes	61
Section 7 - Appendices	
7.1 Map and List of Registered Historic Places in Lafayette	65
7.2 USGS Topographic Surveys	67
7.3 Online Resident Survey Results	70
7.4 Meeting Notes from the HPB and Public Meetings	75
7.5 Guide to Surveys and Related Projects	77

city of louisville

preservation

master plan



Adopted October 6, 2015

table of contents

Acknowledgements	i
Executive Summary	ii
Introduction	1
Reasons for Creating the Plan	1
How to Use the Plan	1
Creation of the Plan	2
Preservation in Louisville	7
City History	7
Description of Building Stock	12
Preservation Benefits	14
Preservation Program History	16
Current Program	18
Program Evaluation	22
The Plan	25
Goals and Objectives	26
Implementation	28
Appendix	A
Action Items Description	A-1
Preservation Strategies Chart	B-1